

# Developing an Afro-centric Neighbourhood Assessment Framework to enhance the sustainability and inclusivity of communities in South African urban precincts

using

Community-based Facilities Management and cyber technologies



**Royal Academy  
of Engineering**



# Team



**Prof Kathy Michell**



**Prof Patricia Tzortzopoulos**

P

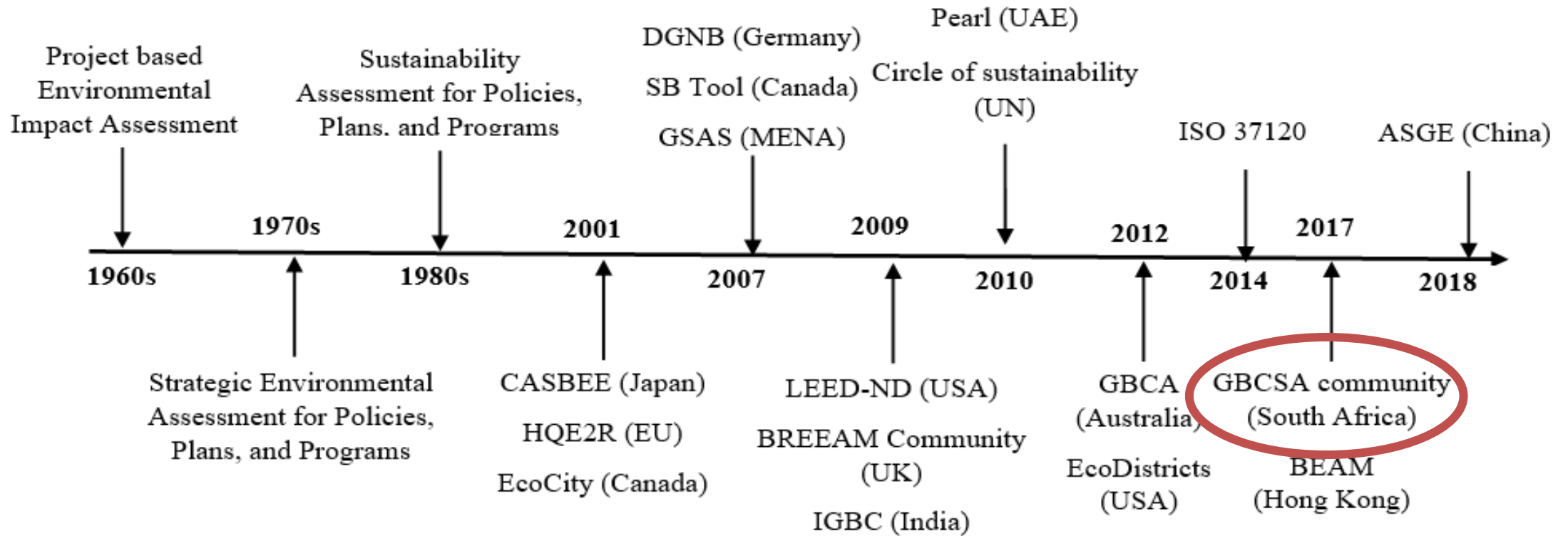


**Dr Alireza Moghayedi**

P

# Introduction

- Neighbourhoods' sustainability has been receiving growing attention over the years due to its impact on the community's wellbeing and the sustainability of cities and the planet.



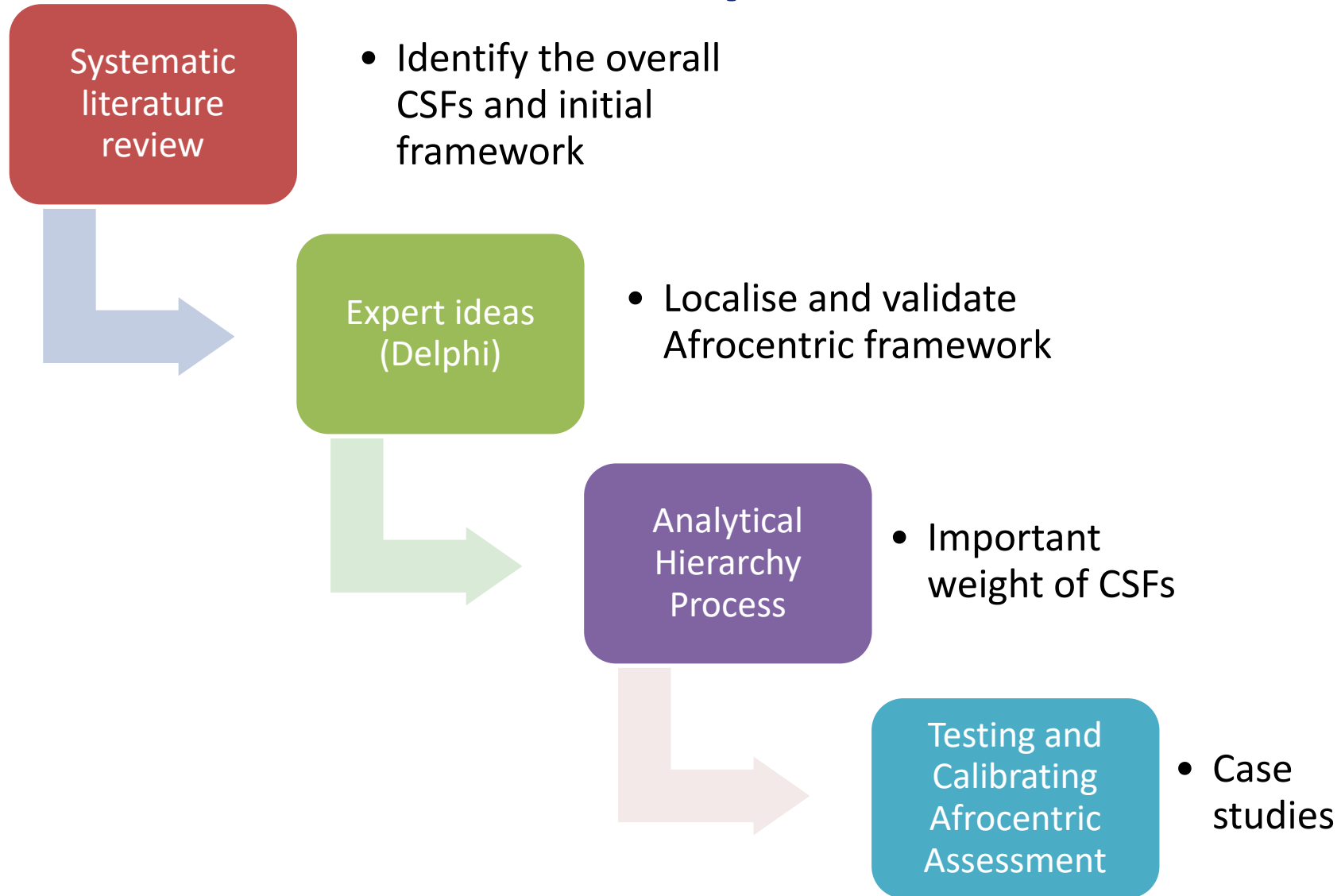
- There is a lack of a local NSA framework for implementing and measuring the sustainability of neighbourhoods in Africa.

# AIM

Develop an Afro-centric neighbourhood assessment framework for developing inclusive, sustainable and smart African urban precincts to catalyse economic growth, promote positive social and environmental impact and enhance the QOL of African marginalised communities, particularly in pandemic and post-pandemic conditions.



# Research process



# Systematic Literature review

## *Identify CSFs*



# Methodology

## Search setup

- Global approach, considering major international tools that evaluated sustainability and inclusivity indicators in economic, environmental and governance aspects

## Search results

- Identified 42 NSA

## Analysis

- Selected 7 assessment tools, which are considered on all three pillars of sustainability and are commonly used in Africa
- Content analysis and clustering of relevant CSFs with African local context (expert judgement)

## Outputs


- Initial Afro-centric NSA with 86 CSFs

# Neighbourhood assessment tools details

Tools	Origin of tool	Geographical area	No of categories	No of factors
Circles of Sustainability	Europe	Global	4	28
ISO37120	International	Global	23	100
GBCSA- Sustainable Precinct	South Africa (Australia)	South Africa	4	69
CASBEE-UD	Japan	Global	7	35
LEED-ND	USA	Global	5	59
BREEAM Communities	UK	Global	5	62
HQE <sup>2</sup> R	Europe	Global	5	21



# Findings



Theme		Number of CSFs	Size of category
Economic		7	8.1%
Environmental	Essential	8	66.3%
	Neighbourhood design	14	
	Infrastructures	15	
	Buildings & Housing	5	
	Mobility	4	
	Pollution & climate	6	
Resources management		5	
Governance		11	12.8%
Social		11	12.8%

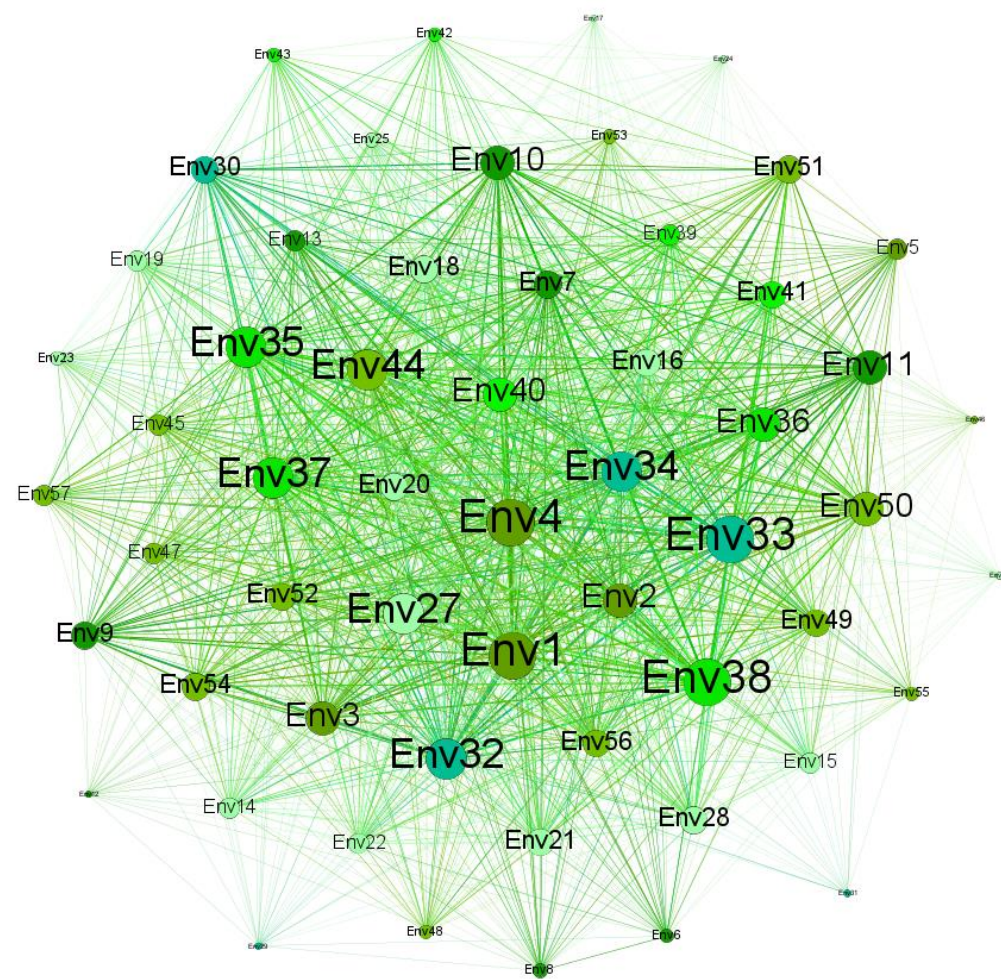
# Economic



Economic CSFs	Code	Frequency
<b>Supports the local economy, businesses, and jobs</b>	Eco3	5
<b>Added market value/ positive economic impact</b>	Eco1	3
<b>Affordability of the neighbourhood</b>	Eco2	2
<b>Economic resilience, flexibility and adaptability (attractiveness and competitiveness)</b>	Eco5	2
<b>Entrepreneurship/ innovative economy</b>	Eco7	1
<b>Income level of the neighborhood</b>	Eco6	1
<b>Support of national economy</b>	Eco4	1

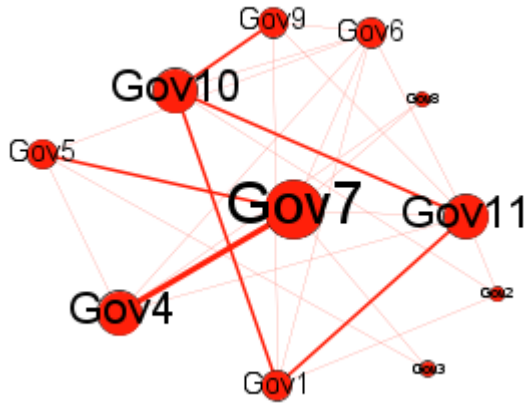


# Environmental



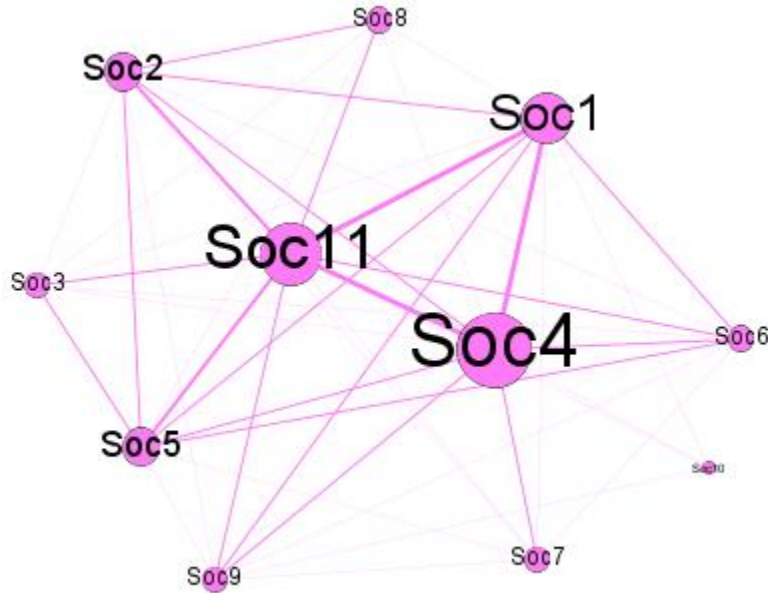
Environmental CSFs	Code	Frequency
Energy use efficiency (electricity, gas)	Env1	7
Water recycling (rainwater harvesting, grey and black system)	Env4	7
Pollution control/ light, sound, electrosmog, and hazardous substances	Env33	7
Distance to the workplace (CBD)	Env38	7
Educational facilities	Env27	6
Preserve Original Habitat and Native Vegetation, habitat protection/ biodiversity and ecosystems preservation	Env32	6
Climate resilience/ reducing greenhouse Gases and Carbon emission	Env34	6
Accessibility and connectivity to the urban transport network	Env35	6
Active mobility	Env37	6
Land preservation/ inventory-based land use	Env44	6

# Governance



Governance CSFs	Code	Frequency
Innovation and Adaptation/ Automated control system	Gov7	4
Quality of services/ operation-maintenance	Gov4	3
Quality of services/ operation-maintenance	Gov10	3
Managing neighborhood and facilities with communities (community capacity)	Gov11	3
Commitment to sustainability/ future-oriented adaptability	Gov1	2
Efficient and transparency organization and governance	Gov5	2
Urban strategy and planning/ Master Plan /integrated planning	Gov9	2
Interdisciplinary involvement and coordination	Gov2	1
Neighborhood and Facilities management/ proper implementation	Gov3	1
Supervise and monitor by professional	Gov8	1

# Social



Social CSFs	Code	Frequency
Culture and heritage identity	Soc4	6
Community satisfaction	Soc11	5
Social cohesion/ social diversity	Soc1	4
Participation/ eco-education/ community center	Soc2	3
Social diversity/ Mixed community, Gender, Generations, culture	Soc5	3
Belonging and Community involvement in neighborhood activities	Soc3	2
Wellbeing and Health of the community	Soc6	2
Safety & security	Soc7	2
Inclusivity/equality of communities	Soc8	2
The employment rate	Soc9	2
Education level/Illiteracy rate	Soc10	1

# Research process



# Localising Critical Success Factors Delphi Technique



# Methodology

## Round 1

- Validated identified CSFs
- Reclassifying CSFs
- Suggested new CSFs

## Round 2

- Consensus on new CSFs
- Consensus on Afrocentric Neighbourhood assessment

## Outputs

- Afrocentric Neighbourhood assessment with 96 CSFs in 4 categories



# Added CSFs by Experts

Category	Code	CSFs	
Economic	Eco8	Support marginalised populations (women, youth, etc.) participation in the economy	
Environmental	Env29	Non-motorised transport (end-to-end NMT)	
	Infrastructures	Env30	Open spaces/Public parks
		Env31	Religious facilities (Diversity of religious facilities accessible to the community)
	Mobility	Env42	Clean/ non-fossil fuel powered mobility (public charging infrastructure for electric mobility)
		Env62	Environment and resources sensitive design (Net-Zero emission fuel-powered)
	Design	Env63	Walkable (Infrastructure to enable walking end to end)
		Env64	Local accessible and affordable food production
Governance	Gov12	Community-level governance and engagement	
Social	Soc12	Gender/Racial Discrimination	

Afrocentric  
Neighbourhoods  
assessment

Economic

- Eco1:** Added market value/ positive economic impact
- Eco2:** Affordability of neighbourhood
- Eco3:** Support local economy, businesses, and jobs
- Eco4:** Support of national economy
- Eco5:** Economic resilience, flexibility, and adaptability
- Eco6:** Sufficient income level of neighbourhood
- Eco7:** Entrepreneurship/ innovative economy
- Eco8:** Support marginalised populations participation in the economy

Environmental

Resources

- Env1:** Energy use efficiency
- Env2:** Use of renewable energies
- Env3:** Water use efficiency
- Env4:** Water recycling
- Env5:** Advanced waste management and recycling strategy

Essential

- Env6:** Connected to clean water
- Env7:** Adequate sanitation and connected to sewerage/stormwater
- Env8:** Connected to reliable energy sources
- Env9:** Access to local healthy Food
- Env10:** Disaster resilience/ prevention from extreme natural and man-made disasters
- Env11:** Minimising material and waste/ recycling and reuse, Waste management
- Env12:** Drinking water quality
- Env13:** Air quality

Infrastructure

- Env14:** Infrastructure maintenance and retrofitting
- Env15:** IT infrastructure
- Env16:** Water & water waste infrastructure
- Env17:** Reliable Energy infrastructure
- Env18:** Health facilities
- Env19:** Recreation and entertainment facilities
- Env20:** Sport facilities
- Env21:** Recycling facilities
- Env22:** Police/security facilities
- Env23:** Waste management facilities
- Env24:** Shopping facilities
- Env25:** Smart infrastructures/facilities
- Env26:** Lighting systems
- Env27:** Educational facilities
- Env28:** Transportation network infrastructures
- Env29:** Non-motorised transport
- Env30:** Open spaces/Public parks
- Env31:** Religious facilities

Climate

- Env32:** Soil control erosion and Fertility
- Env33:** Using Eco/green/recycle/local materials
- Env34:** Life cycle assessment of resources
- Env35:** Preserve Original Habitat and Native Vegetation, habitat protection/ biodiversity and ecosystems preservation
- Env36:** Pollution control/ light, sound, electrosmog, and hazardous substances
- Env37:** Climate resilience/ reducing greenhouse Gases and Carbon emission

Mobility

- Env38:** Accessibility and connectivity to the urban transport network
- Env39:** Access to effective and reliable public transport
- Env40:** Active mobility
- Env41:** Distance to the workplace (CBD)
- Env42:** Clean/ non-fossil fuel powered mobility

Design

- Env43:** Diverse housing/buildings typology
- Env44:** Affordable and adequate housing
- Env45:** Sustainable/green buildings/housing
- Env46:** Mixed-use buildings
- Env47:** Passive building design

Building

- Env48:** Land preservation/ inventory-based land use
- Env49:** Preserve natural topography and liveability
- Env50:** Urban coherence/ used local and cultural character
- Env51:** Density/ compactness of neighbourhood
- Env52:** Hierarchy of open spaces/ Spatial system
- Env53:** Open/Green and blue spaces
- Env54:** Safe design
- Env55:** Universal design/ inclusive design
- Env56:** Neighbourhood design and layout
- Env57:** Flexibility and expandability of neighbourhood
- Env58:** Heat island/ Thermal comfort
- Env59:** Urban development continuity
- Env60:** Visual quality of landscaping
- Env61:** Proper location/ consideration of landscapes and ecosystems
- Env62:** Environment and resources sensitive design
- Env63:** Walkable
- Env64:** Local accessible and affordable food production

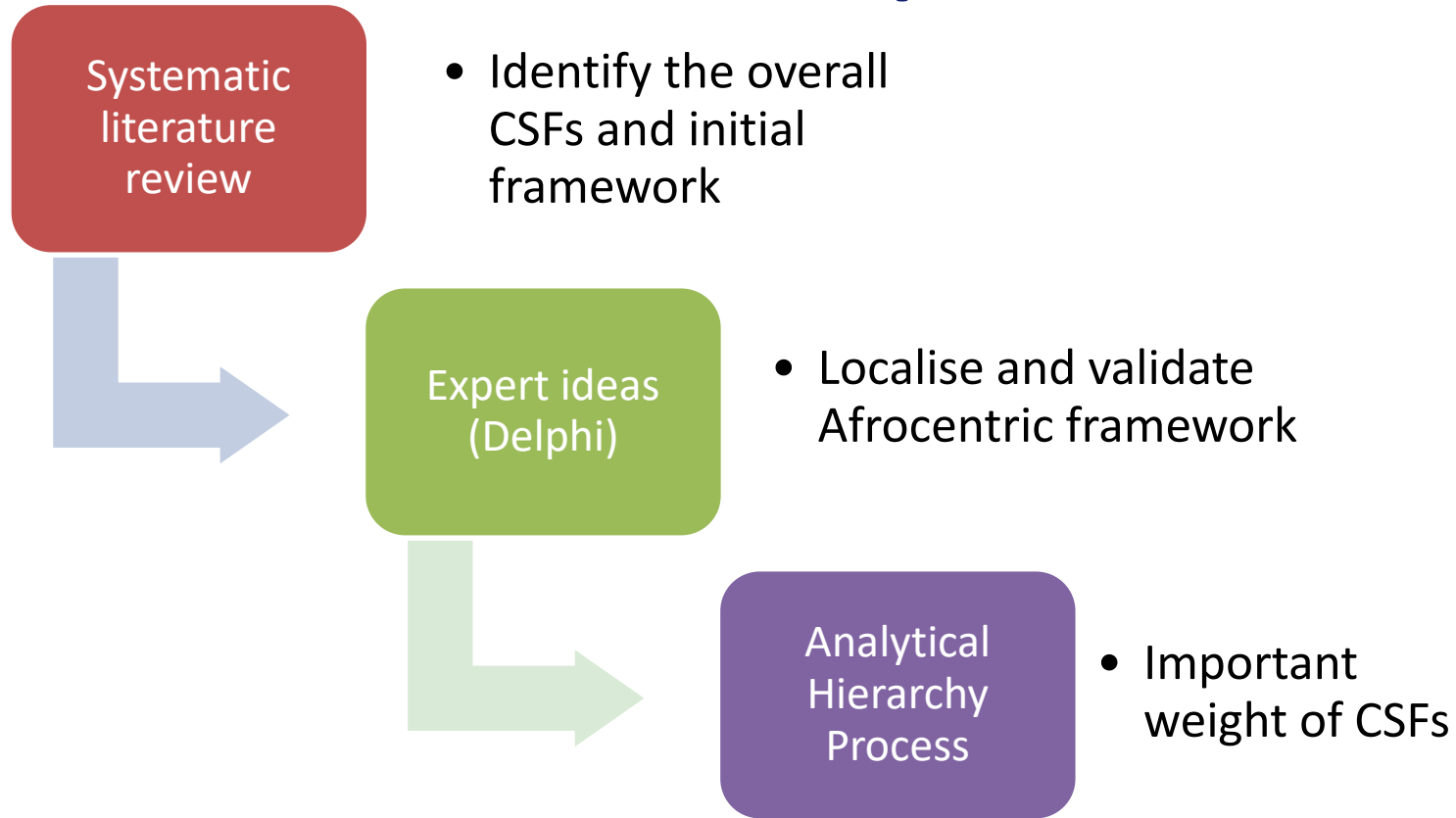
Governance

- Gov1:** Commitment to sustainability/ future-oriented adaptability
- Gov2:** Interdisciplinary involvement and coordination
- Gov3:** Neighbourhood and Facilities management/ proper implementation
- Gov4:** Quality of services/ operation-maintenance
- Gov5:** Efficient and transparency organisation and Governance
- Gov6:** Communication with stakeholders and communities and Critique
- Gov7:** Innovation and Adaptation/ Automated control system
- Gov8:** Supervise and monitor by professional
- Gov9:** Urban strategy and planning/ Master Plan /integrated planning
- Gov10:** Managing neighbourhood and facilities with communities
- Gov11:** Integrated development strategy/ Advanced project management
- Gov12:** Community-level governance and engagement

Social

- Soc1:** Social cohesion/ social diversity
- Soc2:** Participation/ eco-education/ community centre
- Soc3:** Belonging and Community involvement in neighbourhood activities
- Soc4:** Culture and heritage identity
- Soc5:** Social diversity/ Mixed community, Gender, Generations, culture
- Soc6:** Wellbeing and Health (QoL) of community
- Soc7:** Safety & security
- Soc8:** Inclusivity/equality of communities
- Soc9:** Employment rate
- Soc10:** Education level/illiteracy rate
- Soc11:** Community satisfaction
- Soc12:** Gender/Racial Discrimination

# Research process



# Important weight of CSFs

## Analytic Hierarchy Process (AHP)



# Methodology

## AHP questionnaire

- Developed pairwise questionnaire in 3 layers: criteria, sub-criteria and CSFs

## Experts

- Selecting 20 experts on neighbourhood sustainability across Africa
- 12 experts agreed to participate
- 12 completed questionnaires collected

## Analysis

- Check the internal consistency of judgments
- Calculate the important weights using a comparison matrix
- Calculate the inconsistency index (<10%)

## Outputs

- Important weight of criteria, sub-criteria, and CSFs



Afrocentric Nighbourhoods assessmnet



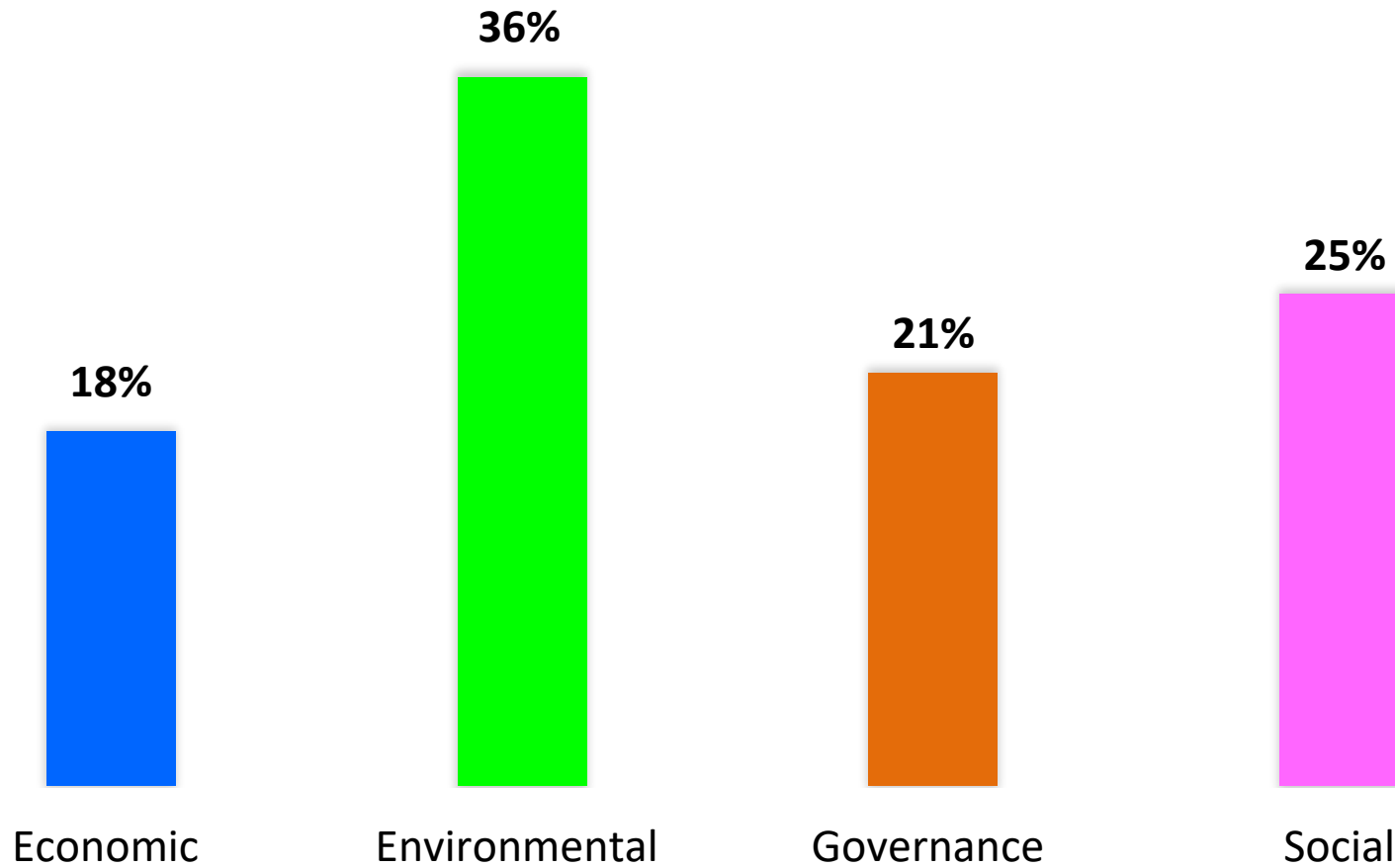
- Eco1:** Added market value/ positive economic impact
- Eco2:** Affordability of neighbourhood
- Eco3:** Support local economy, businesses, and jobs
- Eco4:** Support of national economy
- Eco5:** Economic resilience, flexibility, and adaptability
- Eco6:** Sufficient income level of neighbourhood
- Eco7:** Entrepreneurship/ innovative economy
- Eco8:** Support marginalised populations participation in the economy

Resources	Essential	Infrastructure	Climate	Mobility	Design	Building
<ul style="list-style-type: none"> <li><b>Env1:</b> Energy use efficiency</li> <li><b>Env2:</b> Use of renewable energies</li> <li><b>Env3:</b> Water use efficiency</li> <li><b>Env4:</b> Water recycling</li> <li><b>Env5:</b> Advanced waste management and recycling strategy</li> </ul>	<ul style="list-style-type: none"> <li><b>Env6:</b> Connected to clean water</li> <li><b>Env7:</b> Adequate sanitation and connected to sewerage/stormwater</li> <li><b>Env8:</b> Connected to reliable energy sources</li> <li><b>Env9:</b> Access to local healthy Food</li> <li><b>Env10:</b> Disaster resilience/ prevention from extreme natural and man-made disasters</li> <li><b>Env11:</b> Minimising material and waste/ recycling and reuse, Waste management</li> <li><b>Env12:</b> Drinking water quality</li> <li><b>Env13:</b> Air quality</li> </ul>	<ul style="list-style-type: none"> <li><b>Env14:</b> Infrastructure maintenance and retrofitting</li> <li><b>Env15:</b> IT infrastructure</li> <li><b>Env16:</b> Water &amp; water waste infrastructure</li> <li><b>Env17:</b> Reliable Energy infrastructure</li> <li><b>Env18:</b> Health facilities</li> <li><b>Env19:</b> Recreation and entertainment facilities</li> <li><b>Env20:</b> Sport facilities</li> <li><b>Env21:</b> Recycling facilities</li> <li><b>Env22:</b> Police/security facilities</li> <li><b>Env23:</b> Waste management facilities</li> <li><b>Env24:</b> Shopping facilities</li> <li><b>Env25:</b> Smart infrastructures/facilities</li> <li><b>Env26:</b> Lighting systems</li> <li><b>Env27:</b> Educational facilities</li> <li><b>Env28:</b> Transportation network infrastructures</li> <li><b>Env29:</b> Non-motorised transport</li> <li><b>Env30:</b> Open spaces/Public parks</li> <li><b>Env31:</b> Religious facilities</li> </ul>	<ul style="list-style-type: none"> <li><b>Env32:</b> Soil control erosion and Fertility</li> <li><b>Env33:</b> Using Eco/green/recycle/local materials</li> <li><b>Env34:</b> Life cycle assessment of resources</li> <li><b>Env35:</b> Preserve Original Habitat and Native Vegetation, habitat protection/ biodiversity and ecosystems preservation</li> <li><b>Env36:</b> Pollution control/ light, sound, electrosmog, and hazardous substances</li> <li><b>Env37:</b> Climate resilience/ reducing greenhouse Gases and Carbon emission</li> </ul>	<ul style="list-style-type: none"> <li><b>Env38:</b> Accessibility and connectivity to the urban transport network</li> <li><b>Env39:</b> Access to effective and reliable public transport</li> <li><b>Env40:</b> Active mobility</li> <li><b>Env41:</b> Distance to the workplace (CBD)</li> <li><b>Env42:</b> Clean/ non-fossil fuel powered mobility</li> </ul>	<ul style="list-style-type: none"> <li><b>Env43:</b> Diverse housing/buildings typology</li> <li><b>Env44:</b> Affordable and adequate housing</li> <li><b>Env45:</b> Sustainable/green buildings/housing</li> <li><b>Env46:</b> Mixed-use buildings</li> <li><b>Env47:</b> Passive building design</li> </ul>	<ul style="list-style-type: none"> <li><b>Env48:</b> Land preservation/ inventory-based land use</li> <li><b>Env49:</b> Preserve natural topography and liveability</li> <li><b>Env50:</b> Urban coherence/ used local and cultural character</li> <li><b>Env51:</b> Density/ compactness of neighbourhood</li> <li><b>Env52:</b> Hierarchy of open spaces/ Spatial system</li> <li><b>Env53:</b> Open/Green and blue spaces</li> <li><b>Env54:</b> Safe design</li> <li><b>Env55:</b> Universal design/ inclusive design</li> <li><b>Env56:</b> Neighbourhood design and layout</li> <li><b>Env57:</b> Flexibility and expandability of neighbourhood</li> <li><b>Env58:</b> Heat island/ Thermal comfort</li> <li><b>Env59:</b> Urban development continuity</li> <li><b>Env60:</b> Visual quality of landscaping</li> <li><b>Env61:</b> Proper location/ consideration of landscapes and ecosystems</li> <li><b>Env62:</b> Environment and resources sensitive design</li> <li><b>Env63:</b> Walkable</li> <li><b>Env64:</b> Local accessible and affordable food production</li> </ul>

- Gov1:** Commitment to sustainability/ future-oriented adaptability
- Gov2:** Interdisciplinary involvement and coordination
- Gov3:** Neighbourhood and Facilities management/ proper implementation
- Gov4:** Quality of services/ operation-maintenance
- Gov5:** Efficient and transparency organisation and Governance
- Gov6:** Communication with stakeholders and communities and Critique
- Gov7:** Innovation and Adaptation/ Automated control system
- Gov8:** Supervise and monitor by professional
- Gov9:** Urban strategy and planning/ Master Plan /integrated planning
- Gov10:** Managing neighbourhood and facilities with communities
- Gov11:** Integrated development strategy/ Advanced project management
- Gov12:** Community-level governance and engagement

- Soc1:** Social cohesion/ social diversity
- Soc2:** Participation/ eco-education/ community centre
- Soc3:** Belonging and Community involvement in neighbourhood activities
- Soc4:** Culture and heritage identity
- Soc5:** Social diversity/ Mixed community, Gender, Generations, culture
- Soc6:** Wellbeing and Health (QoL) of community
- Soc7:** Safety & security
- Soc8:** Inclusivity/equality of communities
- Soc9:** Employment rate
- Soc10:** Education level/illiteracy rate
- Soc11:** Community satisfaction
- Soc12:** Gender/Racial Discrimination

# Afrocentric criteria weightings (1st layer)

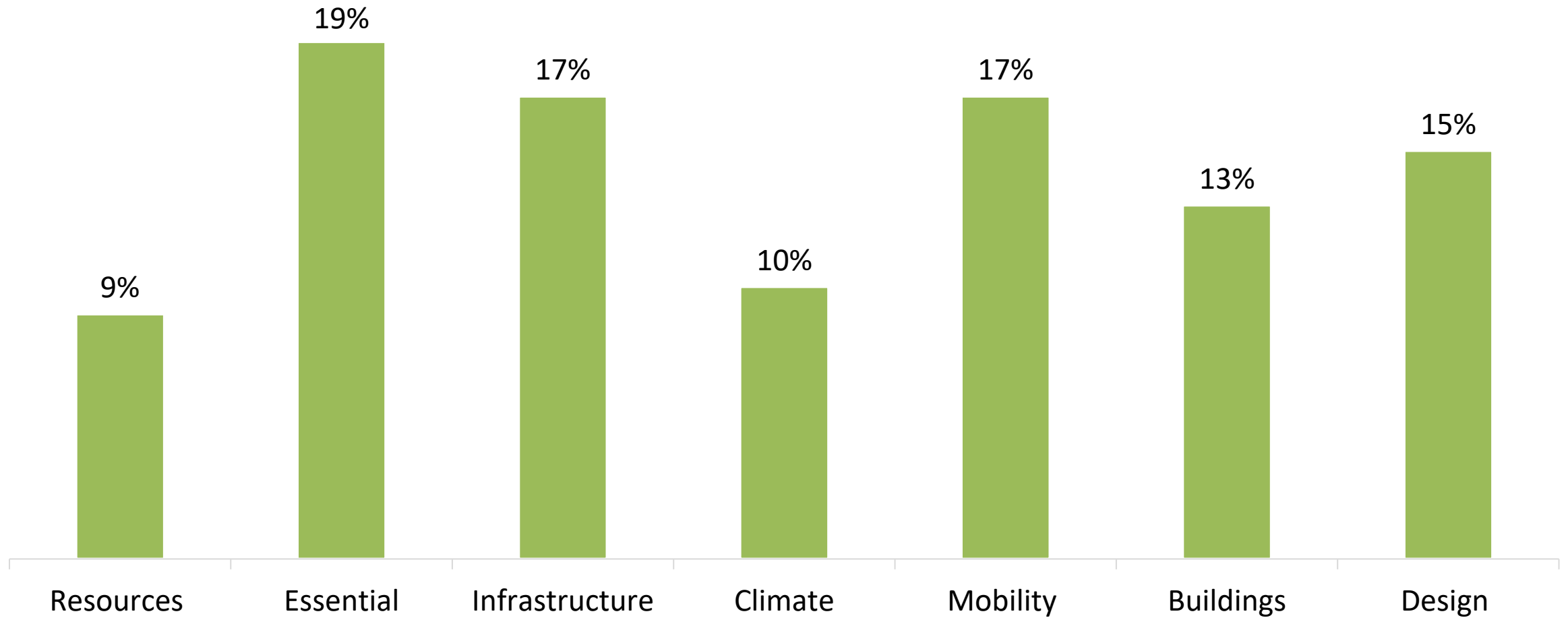


# Economic CSFs Weightings

Code	Economic CSFs	Weight
Eco1	Added market value/ positive economic impact	10%
Eco2	Affordability of neighbourhood	20%
Eco3	Support the local economy, businesses, and jobs	14%
Eco4	Support of national economy	9%
Eco5	Economic resilience, flexibility, and adaptability	15%
Eco6	Sufficient income level of the neighbourhood (%80 of households receive sufficient income to support their households)	12%
Eco7	Entrepreneurship/ innovative economy	7%



# Environmental Sub-Criteria Weightings (2nd layer)



# Environmental CSFs Weightings

	Code	CSF	Weight
Resources	Env1	Energy use efficiency (electricity, gas)	28%
	Env2	Use of renewable energies	14%
	Env3	Water use efficiency	25%
	Env4	Water recycling (rainwater harvesting, grey and black system)	16%
	Env5	Advanced waste management and recycling strategy	17%
Essential	Env6	Connected to clean water	18%
	Env7	Adequate sanitation and connected to sewerage/stormwater	16%
	Env8	Connected to reliable energy sources	12%
	Env9	Access to local healthy Food	7%
	Env10	Disaster resilience/ prevention from extreme natural and man-made disasters	18%
	Env11	Minimising material and waste/ recycling and reuse, Waste management	7%
	Env12	Drinking water quality	13%
	Env13	Air quality	9%
Infrastructure	Env14	Infrastructure maintenance and retrofitting	4%
	Env15	IT Infrastructure	5%
	Env16	Water & water waste infrastructure	8%
	Env17	Reliable Energy infrastructure	7%
	Env18	Health facilities	9%
	Env19	Recreation and entertainment facilities	5%
	Env20	Sport facilities	4%
	Env21	Recycling facilities	4%
	Env22	Police/security facilities	8%
	Env23	Waste management facilities	5%
	Env24	Shopping facilities	5%
	Env25	Smart infrastructures/facilities	3%
	Env26	Lighting systems	7%
	Env27	Educational facilities	8%
	Env28	Transportation network infrastructures	8%
	Env29	Non-motorised transport (end-to-end NMT)	3%
	Env30	Open spaces/Public parks	5%
	Env31	Religious facilities (Diversity of religious facilities accessible to the community)	2%

# Environmental CSFs Weightings

	Code	CSF	Weight
Climate	Env32	Soil control erosion and Fertility	9%
	Env33	Using Eco/green/recycle/local materials	11%
	Env34	Life cycle assessment of resources (environmental impact)	20%
	Env35	Preserve Original Habitat and Native Vegetation, habitat protection/ biodiversity and ecosystem preservation	21%
	Env36	Pollution control/ light, sound, electrosmog, and hazardous substances	18%
	Env37	Climate resilience/ reducing greenhouse Gases and Carbon emission	21%
Mobility	Env38	Accessibility and connectivity to the urban transport network	24%
	Env39	Access to effective and reliable public transport	23%
	Env40	Active mobility	17%
	Env41	Distance to the workplace (CBD)	22%
	Env42	Clean/ non-fossil fuel-powered mobility (public charging infrastructure for electric mobility)	14%
Buildings	Env43	Diverse housing/building typology	16%
	Env44	Affordable and adequate housing	26%
	Env45	Sustainable/green buildings/housing	21%
	Env46	Mixed-use buildings	20%
	Env47	Passive building design	17%
Design	Env48	Land preservation/ inventory-based land use	4%
	Env49	Preserve natural topography and liveability	5%
	Env50	Urban coherence/ used local and cultural character	8%
	Env51	Density/ compactness of the neighbourhood	9%
	Env52	Hierarchy of open spaces/ Spatial system	6%
	Env53	Open/Green and blue spaces	9%
	Env54	Safe design	7%
	Env55	Universal design/ inclusive design	7%
	Env56	Neighbourhood design and layout	8%
	Env57	Flexibility and expandability of neighbourhood	5%
	Env58	Heat island/ Thermal comfort	4%
	Env59	Urban development continuity	4%
	Env60	Visual quality of landscaping	3%
	Env61	Proper location/ consideration of landscapes and ecosystems	7%
	Env62	Environment and resources sensitive design (Net-Zero emission fuel-powered)	6%
	Env63	Walkable (Infrastructure to enable walking end to end)	5%
	Env64	Local accessible and affordable food production	3%

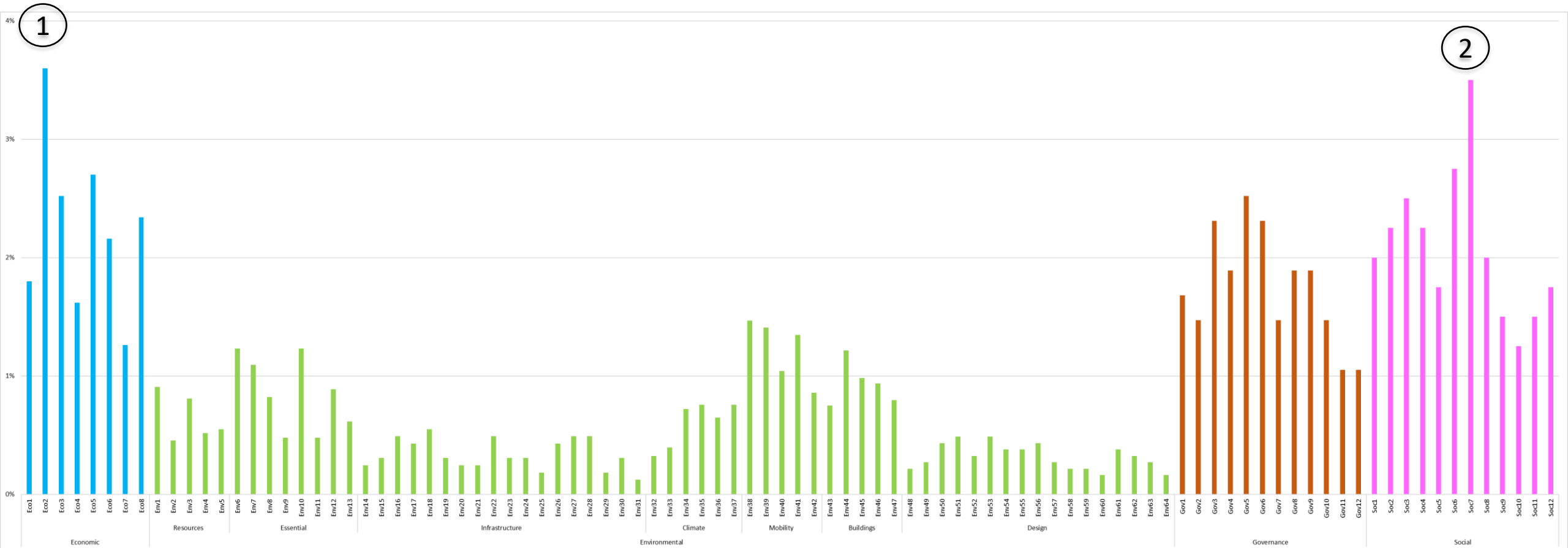
# Governance CSFs Weightings

Code	CSF	Weight
Gov1	Commitment to sustainability/ future-oriented adaptability	8%
Gov2	Interdisciplinary involvement and coordination	7%
Gov3	Neighbourhood and Facilities management/ proper implementation	11%
Gov4	Quality of services/ operation-maintenance	9%
Gov5	Efficient and transparency organisation and Governance	12%
Gov6	Communication with stakeholders and communities and Critique	11%
Gov7	Innovation and Adaptation/ Automated control system	7%
Gov8	Supervise and monitor by professional	9%
Gov9	Urban strategy and planning/ Master Plan /integrated planning	9%
Gov10	Managing neighbourhood and facilities with communities	7%
Gov11	Integrated development strategy/ Advanced project management	5%
Gov12	Community-level governance and engagement	5%

# Social CSFs Weightings

Code	CSF	Weight
Soc1	Social cohesion/ social diversity	8%
Soc2	Participation/ eco-education/ community centre	9%
Soc3	Belonging and Community involvement in neighbourhood activities	10%
Soc4	Cultural and heritage identity	9%
Soc5	Social diversity/ Mixed community, Gender, Generations, culture	7%
Soc6	Wellbeing and Health (QoL) of the community	11%
Soc7	Safety & security	14%
Soc8	Inclusivity/equality of communities	8%
Soc9	Employment rate	6%
Soc10	Education level/Illiteracy rate	5%
Soc11	Community satisfaction	6%
Soc12	Gender/Racial Discrimination	7%

# Top 20 CSFs



# Top 20 CSFs

Eco2	Affordability of neighbourhood	3.60%
Soc7	Safety & security	3.50%
Soc6	Wellbeing and Health (QoL) of the community	2.75%
Eco5	Economic resilience, flexibility, and adaptability	2.70%
Eco3	Support the local economy, businesses, and jobs	2.52%
Gov5	Efficient and transparency organisation and governance	2.52%
Soc3	Belonging and community involvement in neighbourhood activities	2.50%
Eco8	Support marginalised populations (women, youth, etc.) participation in the economy	2.34%
Gov3	Neighbourhood and Facilities management/ proper implementation	2.31%
Gov6	Communication with stakeholders and communities and critique	2.31%
Soc2	Participation/ eco-education/ community centre	2.25%
Soc4	Cultural and heritage identity	2.25%
Eco6	Sufficient income level of the neighbourhood (%80 of households receive sufficient income to support their households)	2.16%
Soc1	Social cohesion/ social diversity	2.00%
Soc8	Inclusivity/equality of communities	2.00%
Gov4	Quality of services/ operation-maintenance	1.89%
Gov8	Supervise and monitor by professional	1.89%
Gov9	Urban strategy and planning/ master plan /integrated planning	1.89%
Eco1	Added market value/ positive economic impact	1.80%
Soc5	Social diversity/ mixed community, gender, generations, culture	1.75%
Soc12	Gender/racial discrimination	1.75%

# Ongoing activities

- Testing the Afrocentric Neighbourhood framework on 4 case studies
- Publishing research findings
- Expanding the study to UK and Brazil
- Networking to find partners in India and China to expand the study



# THANK YOU



Royal Academy  
of Engineering



University of  
HUDDERSFIELD

**UWE  
Bristol**

University  
of the  
West of  
England



**S+ CUBE**



**Communicare**